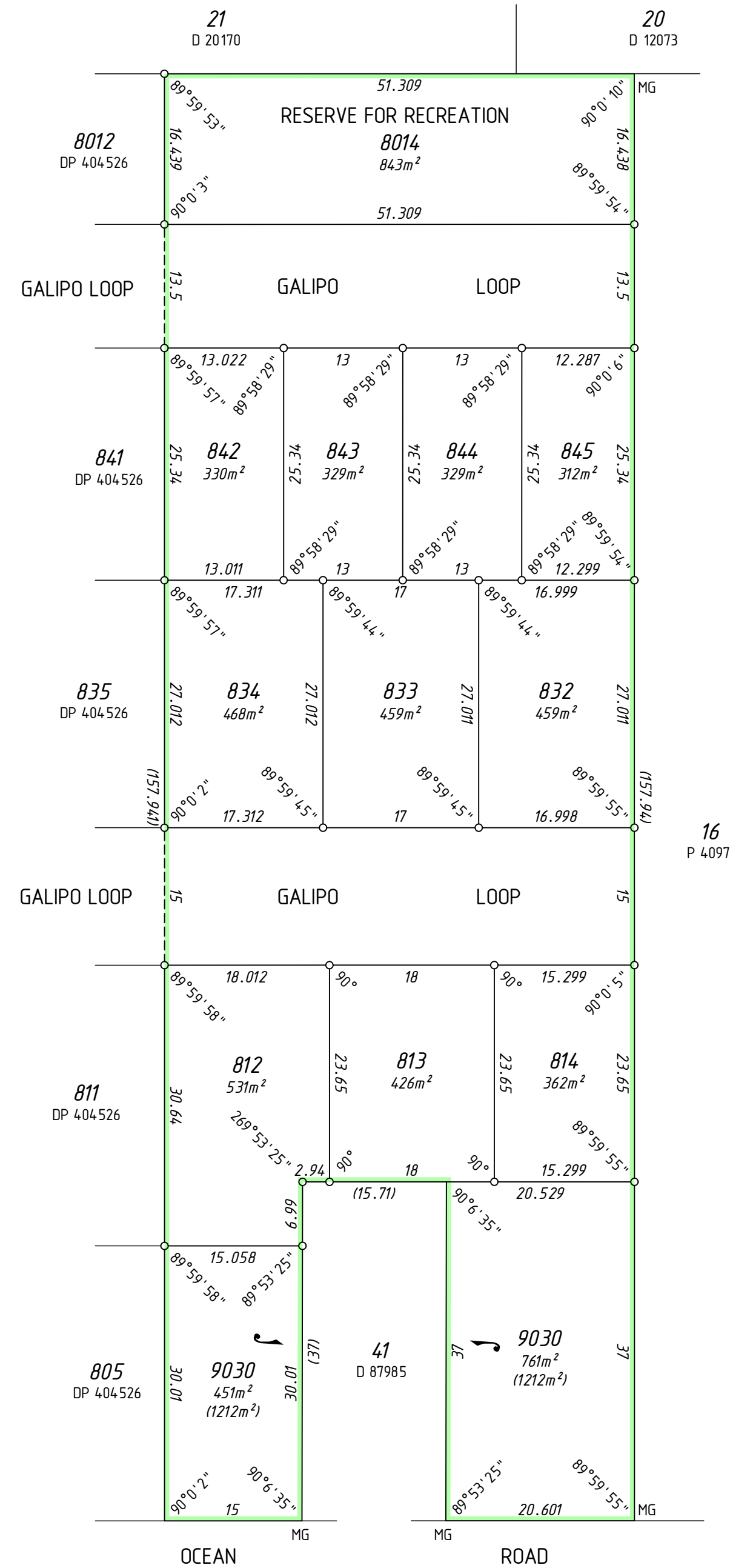


AMENDMENTS TABLE (PLAN GRAPHICS ONLY)

VERSION	AMENDMENT	AUTHORISED BY	DATE

INTERESTS AND NOTIFICATIONS

SUBJECT	PURPOSE	STATUTORY REFERENCE	ORIGIN	LAND BURDENED	BENEFIT TO	COMMENTS
LOT 8014	RESTRICTIVE COVENANT	SEC 136D OF THE TLA	THIS PLAN AND DOC	ALL LOTS EXCEPT 8014 & 9030	ALL LOTS EXCEPT 8014 & 9030	
	RESERVE FOR RECREATION	VESTS IN THE CROWN UNDER SEC 152 OF THE P & D ACT	THIS PLAN			
	NOTIFICATION	SEC 70A OF THE TLA	DOC	LOTS 812, 834, 842 & 843		FIRE MANAGEMENT PLAN
	NOTIFICATION	SEC 165 OF THE P & D ACT	DOC	ALL LOTS EXCEPT 8014 & 9030		PROXIMITY TO MARKET GARDEN
	NOTIFICATION	SEC 165 OF THE P & D ACT	DOC	ALL LOTS EXCEPT 8014 & 9030		PROXIMITY TO MOSQUITO BREEDING AREA

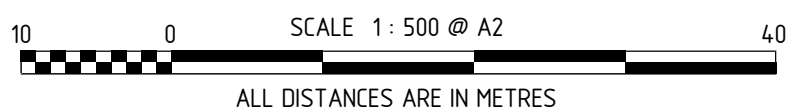


16
P 4097

TYPE FREEHOLD	
PURPOSE SUBDIVISION	
PLAN OF LOTS 812-814, 832-834, 842-845, 8014, 9030, ROADS AND RESTRICTIVE COVENANT	
DISTRICT COCKBURN SOUND	S.S.A. YES
TOWNSITE	FORMER TENURE
D.O.L. FILE No.	LOT 15 P 4097 C/T 2055/189
LOCALITY COOGEE	LOCAL AUTHORITY CITY OF COCKBURN
FIELD BOOK 120985	ON INDEX SEE SMARTPLAN
SURVEYOR'S CERTIFICATE - Reg 54 I, Matthew B. WEBB, hereby certify that this plan is accurate and is a correct representation of the - (a) "survey, and/or (b) "calculations from measurements recorded in the field records, (I delete if inapplicable), undertaken for the purposes of this plan and that it complies with the relevant written law(s) in relation to which it is lodged.	
FINAL	
Licensed Surveyor Date	
M C MULLEN NOLAN GROUP PO Box 3526, Success W.A. 6964 Tel: (08) 6436 1599 Fax: (08) 6436 1500 Email: info@mngsurvey.com.au MNG Ref: 97554dp-009c Lot 15 - DP404527.CSD	
SCALE: 1:500 at A2	ALL DISTANCES ARE IN METRES
LODGED	TYPE OF VALIDATION
DATE	FULL AUDIT CERTIFIED CORRECT
FEE PAID	LEGAL COMPONENT I.S.C.
ASSESS No.	DOCKET PLAN F.S.C.
APPROVED BY WESTERN AUSTRALIAN PLANNING COMMISSION FILE 147018 DATE	
Delegated under Sec 16 P & D Act 2005	
SUBJECT TO IN ORDER FOR DEALINGS	
For INSPECTOR OF PLANS & SURVEYS / AUTHORIZED LAND OFFICER DATE	
APPROVED REG26A (4)	
INSPECTOR OF PLANS & SURVEYS / AUTHORIZED LAND OFFICER DATE	
Western Australian Land Information Authority	
DEPOSITED PLAN 404527	
SHEET 01 OF 01 SHEETS (PLUS SURVEY SHEET(S))	
VERSION 1	




SURVEY CARRIED OUT UNDER REG 26A
SPECIAL SURVEY AREA GUIDELINES
SEE SURVEY SHEETS FOR SURVEY INFORMATION

ALL BOUNDARY / CORNER SURVEY MARKS
SHOWN ON THIS SHEET ARE INDICATIVE ONLY.
USE ONLY THE SURVEY SHEET/S WHEN DETERMINING
THE TRUE FINAL POSITION AND TYPE OF ALL SURVEY
MARKS PLACED PERTAINING TO THIS PLAN.



THIS SURVEY SHEET WILL BE
REPLACED BY THE SURVEY DATA

SURVEY CARRIED OUT UNDER REG 26A
SPECIAL SURVEY AREA GUIDELINES

Licensed Surveyor	Date	 Landgate Western Australian Land Information Authority	
 MNG Ref: 97554dp-009c			
SCALE:	at A2	DEPOSITED PLAN	
ALL DISTANCES ARE IN METRES		404527	
SURVEY SHEET			