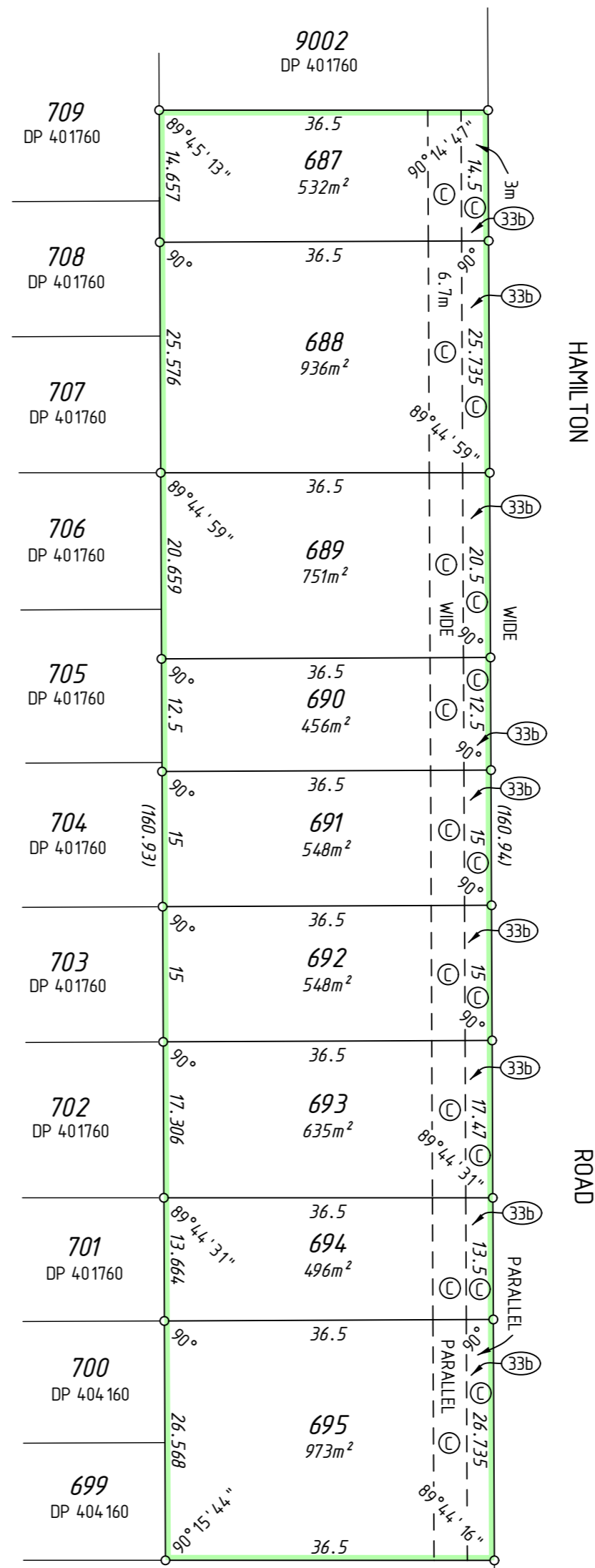
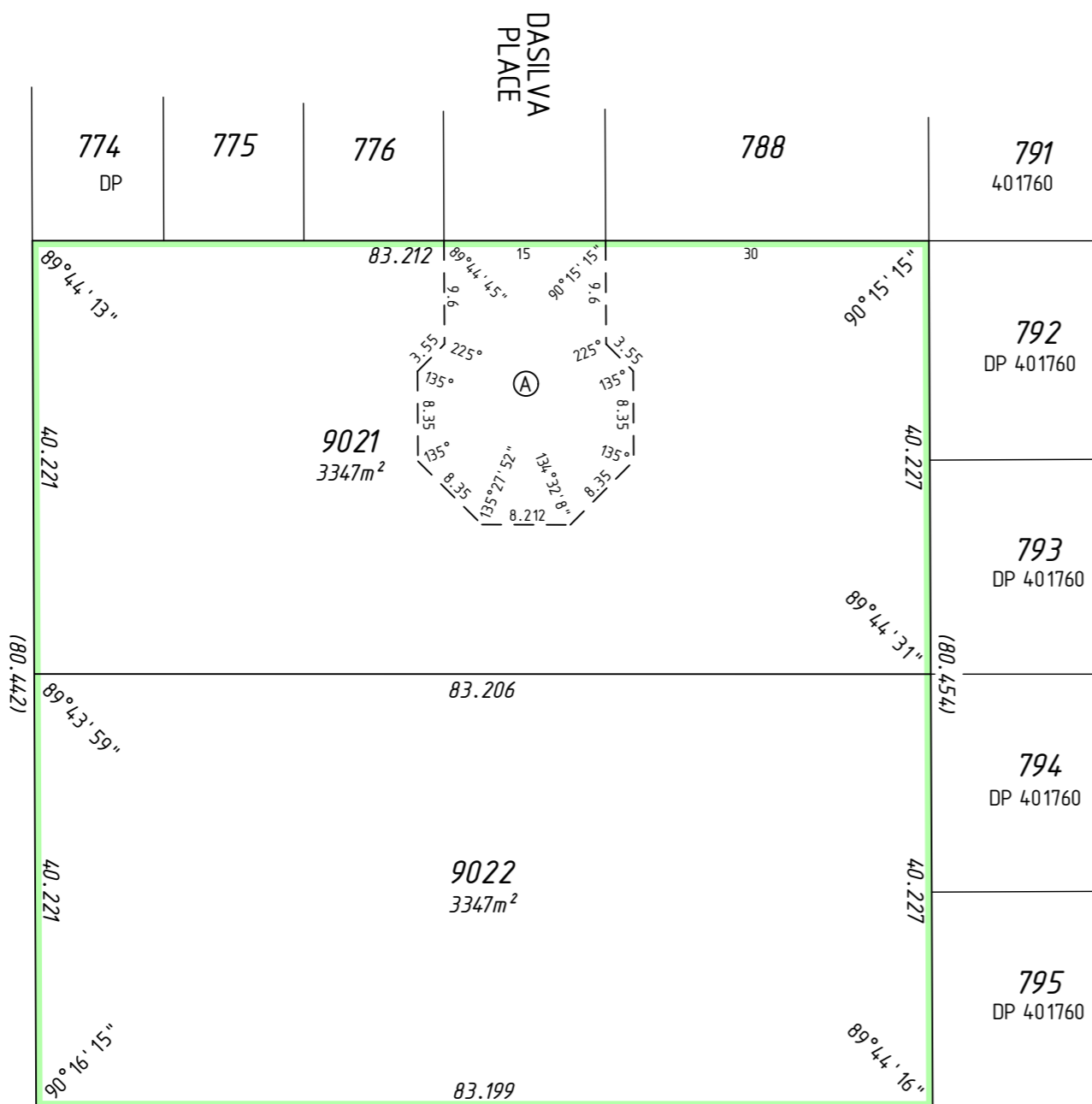
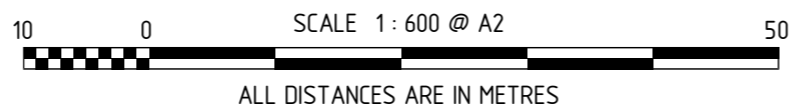


AMENDMENTS TABLE (PLAN GRAPHICS ONLY)

VERSION	AMENDMENT	AUTHORISED BY	DATE



TYPE	FREEHOLD	
PURPOSE	SUBDIVISION	
PLAN OF	LOTS 687-695, 9021, 9022, EASEMENTS AND RESTRICTIVE COVENANT	
DISTRICT	COCKBURN SOUND	S.S.A.
TOWNSITE		YES
D.O.L. FILE No.		FORMER TENURE
LOCALITY	COOGEE	SEE FORMER TENURE TABLE
LOCAL AUTHORITY	CITY OF COCKBURN	
FIELD BOOK	118844	ON INDEX SEE SMARTPLAN

**SURVEYOR'S CERTIFICATE - Reg 54**  
 I, Matthew B. WEBB, hereby certify that this plan is accurate and is a correct representation of the - (a) "survey, and/or (b) "calculations from measurements recorded in the field records, (I delete if inapplicable), undertaken for the purposes of this plan and that it complies with the relevant written law(s) in relation to which it is lodged.

**FINAL**

Licensed Surveyor \_\_\_\_\_ Date \_\_\_\_\_

**McMULLENOLAN** GROUP  
 Surveying Excellence  
 PO Box 3526, Success, W.A. 6964  
 Telephone: (08) 6436 1599  
 Facsimile: (08) 6436 1500  
 Email: info@mcmullenolan.com.au

SCALE: 1:600 at A2  
 ALL DISTANCES ARE IN METRES

MNG Ref: 96497dp-026e  
 Stage 1E - DP401771.CSD

LOGGED	TYPE OF VALIDATION
DATE .....	FULL AUDIT .....
FEE PAID .....	CERTIFIED CORRECT .....
ASSESS No. ....	LEGAL COMPONENT .....
	DOCKET PLAN .....
	F.S.C. ....

APPROVED BY \_\_\_\_\_ 144854, 144861, 144868, 147596  
 WESTERN AUSTRALIAN PLANNING COMMISSION FILE \_\_\_\_\_

Delegated under Sec 16 P & D Act 2005 DATE \_\_\_\_\_

**IN ORDER FOR DEALINGS**

SUBJECT TO .....

For INSPECTOR OF PLANS & SURVEYS / AUTHORIZED LAND OFFICER DATE \_\_\_\_\_

**APPROVED** REG26A (4)  
 INSPECTOR OF PLANS & SURVEYS / AUTHORIZED LAND OFFICER DATE \_\_\_\_\_



**DEPOSITED PLAN**  
**401771**  
 SHEET 01 OF 01 SHEETS  
 (PLUS SURVEY SHEET(S))  
 VERSION 1

INTERESTS AND NOTIFICATIONS

SUBJECT	PURPOSE	STATUTORY REFERENCE	ORIGIN	LAND BURDENED	BENEFIT TO	COMMENTS
33b	EASEMENT (Sewerage)	SEC 167 OF THE P. & D. ACT REG 33 (b)	DP 401760	LOTS 687-695	WATER CORPORATION	(3m WIDE PARALLEL)
C	EASEMENT	ENERGY OPERATORS (POWERS) ACT 1979	DOC	LOTS 687-695	ELECTRICITY NETWORKS CORPORATION	(6.7m WIDE PARALLEL)
A	EASEMENT	SEC 195 & 196 OF THE LAA	DOC. M 684924	LOTS 9021	CITY OF COCKBURN AND THE PUBLIC AT LARGE	(PUBLIC ACCESS)
	RESTRICTIVE COVENANT	SEC 136D OF THE TLA	THIS PLAN & DOC	ALL LOTS EXCEPT 9021 AND 9022	ALL LOTS EXCEPT 9021 AND 9022	(MIDGE)
	NOTIFICATION	SEC 70A OF THE TLA	DOC	ALL LOTS EXCEPT 9021 AND 9022		(MARKET GARDEN)
	NOTIFICATION	SEC 165 OF THE P & D ACT	DOC	ALL LOTS EXCEPT 9021 AND 9022		

**SURVEY CARRIED OUT UNDER REG 26A SPECIAL SURVEY AREA GUIDELINES**  
 SEE SURVEY SHEETS FOR SURVEY INFORMATION



ALL BOUNDARY / CORNER SURVEY MARKS SHOWN ON THIS SHEET ARE INDICATIVE ONLY. USE ONLY THE SURVEY SHEET/S WHEN DETERMINING THE TRUE FINAL POSITION AND TYPE OF ALL SURVEY MARKS PLACED PERTAINING TO THIS PLAN.

FORMER TENURE TABLE

LOT	FORMER TENURE	ON PLAN / DIAGRAM	TITLE
687-688	Pt LOT 9003	DP 401760	
689-690	Pt LOT 9004	DP 401760	
692-693, 9021	Pt LOT 9005	DP 401760	
694, 695, 9022	Pt LOT 9025	DP 404.160	
691	Pt LOT 9004 Pt LOT 9005	DP 401760 DP 401760	

THIS SURVEY SHEET WILL BE  
REPLACED BY THE SURVEY DATA

SURVEY CARRIED OUT UNDER REG 26A  
SPECIAL SURVEY AREA GUIDELINES

Licensed Surveyor .....		Date .....	
 Surveying Excellence MNG Ref: 96497dp-026e		 <b>Landgate</b> Western Australian Land Information Authority	
SCALE: .....		at A2	
ALL DISTANCES ARE IN METRES		DEPOSITED PLAN <b>401771</b>	
SURVEY SHEET			